

Mooring Ground Information



Avalon






Mooring Location	Avalon, Port Phillip
Set Aside Name	Avalon
Melways Reference	Page 11 Key Map C 14
Boundaries	See map
Agent Managing	Parks Victoria - Queenscliff office
Status	Sites available
Waiting List	NO
Local Features	South East of Avalon boat ramp
Public Moorings present	NO
Availability of Temporary Moorings	NO
Weather Conditions	The Avalon mooring ground is situated approximately 50 metres from the Avalon boat ramp which protects it from northerly weather conditions. This area is however susceptible to southerly weather aspects. Tide range approx 1.2 metres.
Tackle Requirements	Buoys : As specified by an Authorised Mooring Tackle Contractor and must display site identification number at all times
	Chain : As specified by an Authorised Mooring Tackle Contractor
	Weights : As specified by an Authorised Mooring Tackle Contractor
Tender Arrangements	NO
Access	Access is off the south end of Avalon Rd onto Avalon Foreshore Rd
Contact	Parks Victoria 13 19 63



Avalon Mooring Set Aside Port Phillip

22/05/2015
Coordinate System: GCS WGS 1984
Datum: WGS 1984

-  Mooring set aside points
-  Mooring set aside 2015

Disclaimer: Parks Victoria does not guarantee that this data is sufficient for any legal and/or active situation of liability which may arise from you relying on the information. Data source: aerial photography, State Digital Mapbase, The State of Victoria and the Department of Environment, Land, Water and Planning.