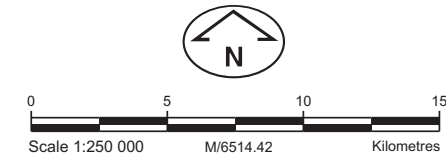


# SEASONAL ROAD CLOSURES 2011

## MAP 42 - YARRAWONGA COBRAM

For further information contact  
**Parks Victoria Information Centre 13 1963**  
**DSE Customer Service Centre on 13 6186**  
 or visit the Parks Victoria website at [www.parkweb.vic.gov.au](http://www.parkweb.vic.gov.au)



**ROADS CLOSED FROM THE THURSDAY AFTER THE QUEEN'S BIRTHDAY LONG WEEKEND UNTIL THE THURSDAY BEFORE THE MELBOURNE CUP WEEKEND 16/6/2011 TO 27/10/2011**

**ROADS CLOSED ALSO WHEN TRACKS BECOME WET.**

● Road Closure Sign  
 No vehicle access beyond these signs, roads subject to flooding.

**YARRAWONGA REGIONAL PARK**

1. Cullen Road
2. Brear Road
3. Forges Pump Road
4. Bruces Road
5. Big Reedy Entrance

**MURRAY RIVER RESERVE & ADJOINING STATE FOREST**  
 (Bruces Bend to Cobrawonga)

6. Fig Tree Entrance
7. Collins Entrance
8. Thoms Road
9. Roberts Road
10. Bourkes Entrance
11. Grinter Road

**COBRAM REGIONAL PARK**

12. Cemetery Road
13. Pye Road
14. River Road (Horseshoe Tk)
15. River Road (Scotts Beach)
16. Wondah Street
17. Manse Road
18. Racecourse Road

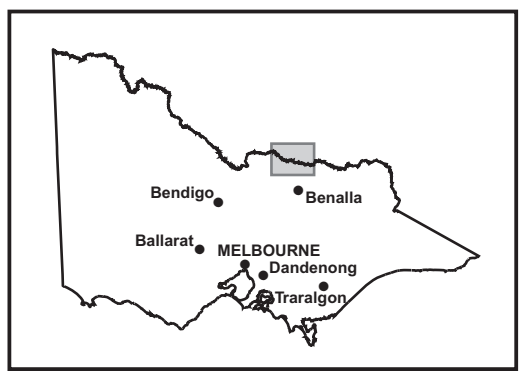
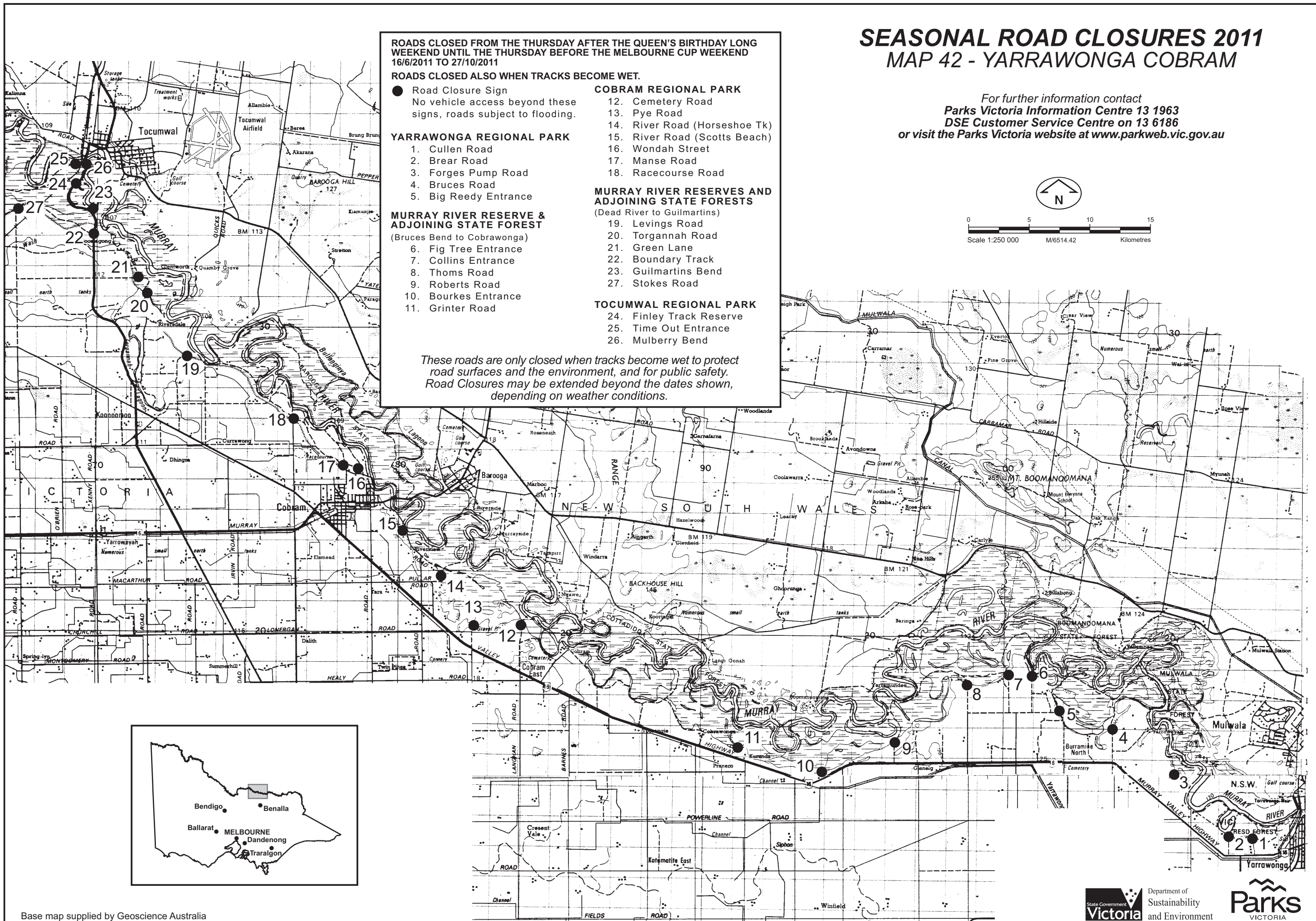
**MURRAY RIVER RESERVES AND ADJOINING STATE FORESTS**  
 (Dead River to Guillemarts)

19. Levings Road
20. Torgannah Road
21. Green Lane
22. Boundary Track
23. Guillemarts Bend
27. Stokes Road

**TOCUMWAL REGIONAL PARK**

24. Finley Track Reserve
25. Time Out Entrance
26. Mulberry Bend

*These roads are only closed when tracks become wet to protect road surfaces and the environment, and for public safety. Road Closures may be extended beyond the dates shown, depending on weather conditions.*



Base map supplied by Geoscience Australia