

Mooring Ground Information



Rye






Mooring Location	Rye, Port Phillip
Set Aside Name	Rye
Melways Reference	Map 168 D3
Boundaries	From the point at White Cliffs to 50 meters west of the Starboard hand pile in the Rye Channel
Agent Managing	Parks Victoria – Rosebud office
Status	Sites available
Waiting List	NO
Local Features	Rye boat ramp and Rye pier located to the south of the mooring ground
Public Moorings present	NO
Availability of Temporary Moorings	NO
Weather Conditions	Open waters exposed to all winds especially N and W winds
Tackle Requirements	Buoys: All moorings in the Rye area must have a Standard Identification Buoy, as specified by Parks Victoria fitted to the mooring at all times. The buoy and identification number must be visible at all times.
	Chain : As specified by an Authorised Mooring Tackle Contractor
	Weights: No ground weights permitted. 2-3 Anchor systems only allowed.
Access	Parking available at either the Rye boat ramp or Rye pier just a short distance from the mooring ground. Boat access via the Rye boat ramp
Contact	Parks Victoria 13 19 63



Rye Mooring Set Aside Port Phillip

22/05/2015
Coordinate System: GCS WGS 1984
Datum: WGS 1984

-  Mooring set aside points
-  Mooring set aside 2015

Disclaimer: Parks Victoria does not guarantee that this site is without flaw and therefore disclaims all liability which may arise from you relying on this information. Data source acknowledgements: State Digital Mapbase, The State of Victoria and The Department of Environment, Land, Water and Planning.

