

Mooring Ground Information



Somers





Mooring Location	Somers, Western Port
Set Aside Name	Somers
Melways Reference	Map 194 E11
Boundaries	A line extending in a Southerly direction approximately 200 meters from the beach access track at the end of South Beach Road then approximately 450 meters in a Westerly direction then approximately 200 meters to the North back to the shore line.
Agent Managing	Parks Victoria – San Remo office
Status	Deep water sites available.
Waiting List	No
Local Features	Access via beach access track at the end of South Beach Road Somers.
Public Moorings present	No
Availability of Temporary Moorings	No
Weather Conditions	Exposed to easterly and southerly winds. Sheltered waters in WSW and WNW winds.
Tackle Requirements	Buoys : Identification buoys are to be attached to the mooring at all times and the site ID number must be clearly visible and marked on both buoys. Two buoys are required one being an inflatable type (orange in colour) of no less than 600mm in diameter with the other being a smaller (orange in colour) pick up buoy.
	Chain : As specified by an Authorised Mooring Tackle Contractor
	Weights : As specified by an Authorised Mooring Tackle Contractor
Tender Arrangements	Tenders not permitted to moor but can remain on mooring whilst mother vessel is at sea.
Access	Access via beach access track at the end of South Beach Road Somers.
Contact	Parks Victoria 13 19 63



Somers Mooring Set Aside Western Port

22/05/2015
Coordinate System: GCS WGS 1984
Datum: WGS 1984

 Mooring set aside points
 Mooring set aside 2015

Disclaimer: Parks Victoria does not guarantee that this data is without fear of any kind and disavows all liability which may arise from you relying on this information. Data source: environmental.gov.au, State Digital Mapbase, The State of Victoria and the Department of Environment, Land, Water and Planning.