
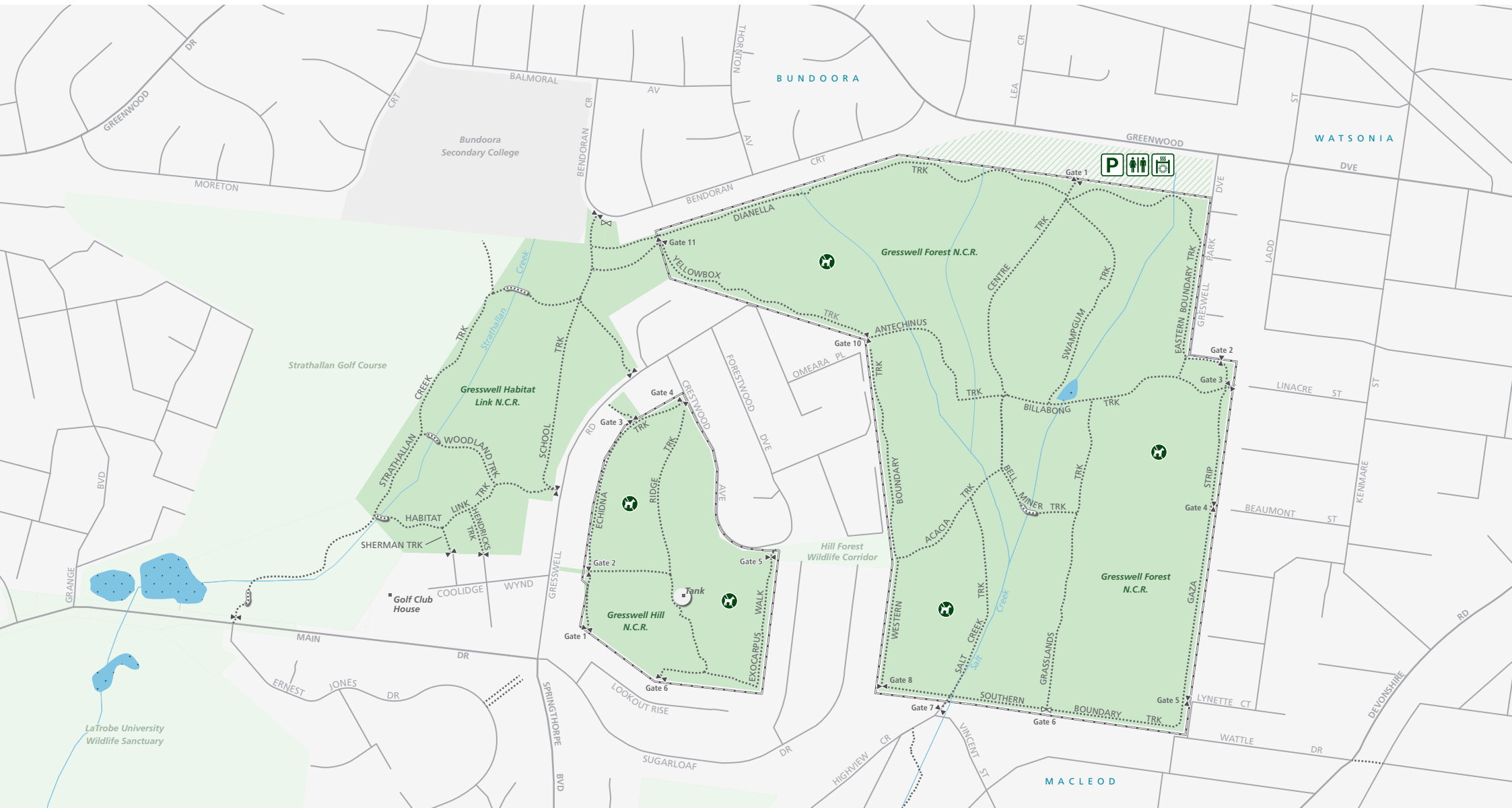






Gresswell Nature Conservation Reserves



-  Dogs prohibited
-  Main road
-  Bridge
-  Waterbody
-  Other park/reserve
-  Sealed road
-  Secured fence line (Access to park via gates)
-  Stream/Creek
-  Gated entry
-  Walking track
-  Gated entry (Management only)

Managed by Banyule Council

-  Parking
-  Toilets
-  Electric BBQ
-  Banyule Council Reserve

www.parks.vic.gov.au

Disclaimer: Parks Victoria does not guarantee that this data is without flaw of any kind and therefore disclaims all liability which may arise from you relying on this information.

Data source acknowledgements: State Digital Mapbase, The State of Victoria and Department of Sustainability and Environment.

Cartography by Parks Victoria July 2013
 For mobile App search for Avenza PDF Maps