

Mooring Ground Information

Daveys Bay

Mooring Location	Daveys Bay (Mt Eliza), Port Phillip
Set Aside Name	Daveys Bay
Melways Reference	Map 101 G7
Boundaries	Inside line of 5 knot buoys in Daveys Bay
Agent Managing	Parks Victoria – Rosebud office
Status	Sites available
Waiting List	NO
Local Features	Daveys Bay Yacht Club
Public Moorings present	NO
Availability of Temporary Moorings	NO
Weather Conditions	Open water, exposed to all winds especially N and W winds
Tackle Requirements	Buoys: All moorings in the Daveys Bay area must have a Standard Identification Buoy, as specified by Parks Victoria fitted to the mooring at all times. The buoy and identification number must be visible at all times.
	Chain : As specified by an Authorised Mooring Tackle Contractor
	Weights: No ground weights permitted. 2-3 Anchor systems only allowed.
Access	Parking available within neighbouring streets. Boat access available at Liddesdale Avenue, Frankston
Contact	Parks Victoria 13 19 63








Daveys Bay Mooring Set Aside



Port Phillip

22/05/2015

Coordinate System: GCS WGS 1984
Datum: WGS 1984

-  Mooring set aside points
-  Mooring set aside 2015

Disclaimer: Parks Victoria does not guarantee that this data is without error and therefore disclaims all liability which may arise from you relying on this information. Data source acknowledgements: State Digital Mapbase, The State of Victoria and The Department of Environment, Land, Water and Planning.

